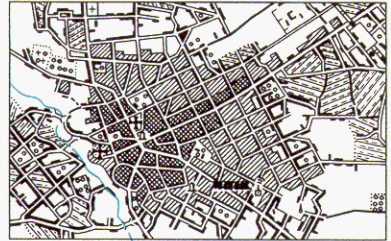


CHAPTER 2

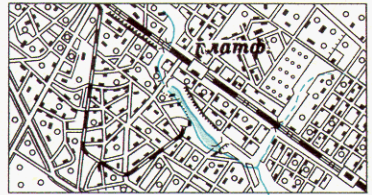
Symbolization for Maps at the Scales of
1:25,000, 1:50,000, 1:75,000, 1:100,000

SECTION I—Inhabited Places

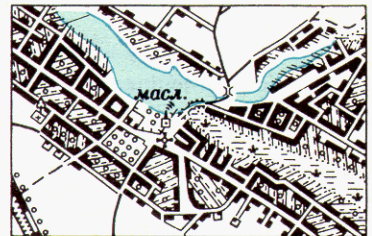
1. Large city _____



2. Summer settlement _____

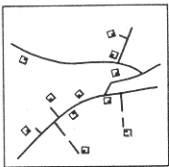



3. Rural settlement _____



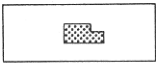
4. Camp _____





5. Scattered settlement _____ 


6. Built-up area with fireproof buildings predominant _____ 


7. Built-up area with non-fireproof buildings predominant _____ 


8. Partly demolished buildings _____ 


9. Demolished buildings _____ 


10. Prominent industrial building _____ 

11. Individual fireproof building
 a. Drawn to scale
 b. Not drawn to scale _____ 

12. Individual dwelling, fireproof _____ 

13. Individual farm or dwelling, not drawn to scale _____ 

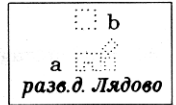
14. Dwelling or non-dwelling in sparsely settled area; isolated non-dwelling (barn, shed, etc.) _____ 

15. Somon (rayon center) and urto (post-relay station) _____ 

16. Location of tents _____



17. Ruins
 a. Lyadovo (farm ruins) _____
 b. Ruins of individual dwelling _____

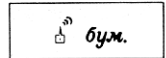


SECTION II—Industrial and Agricultural Features


18. Factory or mill chimney _____



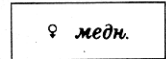
19. Factory or mill with chimney _____



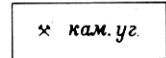
20. Factory or mill without chimney _____



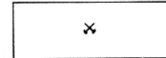
21. Mine or open-pit mine _____



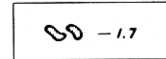
22. Operating shaft, gallery, or mine _____




23. Non-operating shaft, gallery or mine _____



24. Pit _____



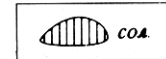
25. Tailings pile _____



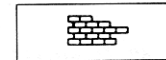
26. Stone quarry _____











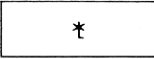

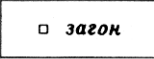
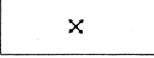
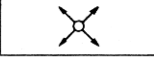


27. Salt mine _____



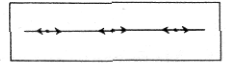
28. Peat cuttings _____



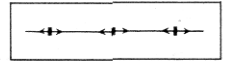
USSR

- | | |
|---------------------------------------------|-------------------------------------------------------------------------------------|
| 29. Oil or natural gas derrick _____ |  |
| 30. Fuel storage or natural gas tank _____ |  |
| 31. Gasoline pump or service station _____ |  |
| 32. Elevator (grain, etc.) _____ |  |
| 33. Water-powered sawmill _____ |  |
| 34. Water-powered flour mill _____ |  |
| 35. Stone windmill _____ |  |
| 36. Wooden windmill _____ |  |
| 37. Wind-driven motor _____ |  |
| 38. Apiary _____ |  |
| 39. Corral _____ |  |
| 40. Power station _____ |  |
| 41. Small hydroelectric power station _____ |  |
| 42. Transformer station _____ |  |
| 43. Overhead line (low tension) _____ |  |

44. Overhead line (high tension) on poles _____




45. Overhead line (high tension) on metal towers _____




SECTION III—Orientation Points and Local Features


46. Stone church _____




47. Wooden church
(On 1:100,000 scale maps, both stone and wooden churches are shown with this symbol) _____




48. Chapel _____



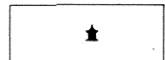
49. Stone mosque
(On 1:100,000 scale maps, both stone and wooden mosques are shown with this symbol) _____




50. Wooden mosque _____



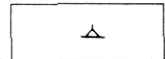
51. Buddhist lamasery, temple, or pagoda _____



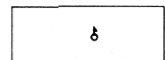
52. Buddhist roadside shrine _____



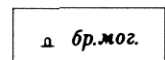
53. Cairn _____

















54. Small Moslem shrine or tomb _____



55. Common grave _____



USSR

- | | |
|------------------------------------------------------|-------------------------------------------------------------------------------------|
| 56. Memorial monument _____ |  |
| 57. Statue or monument _____ |  |
| 58. Cross or religious shrine, individual tomb _____ |  |
| 59. Cemetery _____ |  |
| 60. Cemetery with trees _____ |  |
| 61. Cattle burial site _____ |  |
| 62. Burial mound (height indicated in meters) _____ |  |
| 63. Observation tower _____ |  |
| 64. Tower-like structure or building _____ |  |
| 65. Water tower _____ |  |
| 66. Boundary marker serving as landmark _____ |  |
| 67. Semaphore or signal light used as landmark _____ |  |
| 68. Road signpost _____ |  |
| 69. Kilometer post _____ |  |